




PNG ROAD CONNECTIVITY PLAN 2020-2040

DEPARTMENT OF WORKS
Strategic Road Network Planning
Asset Management Branch

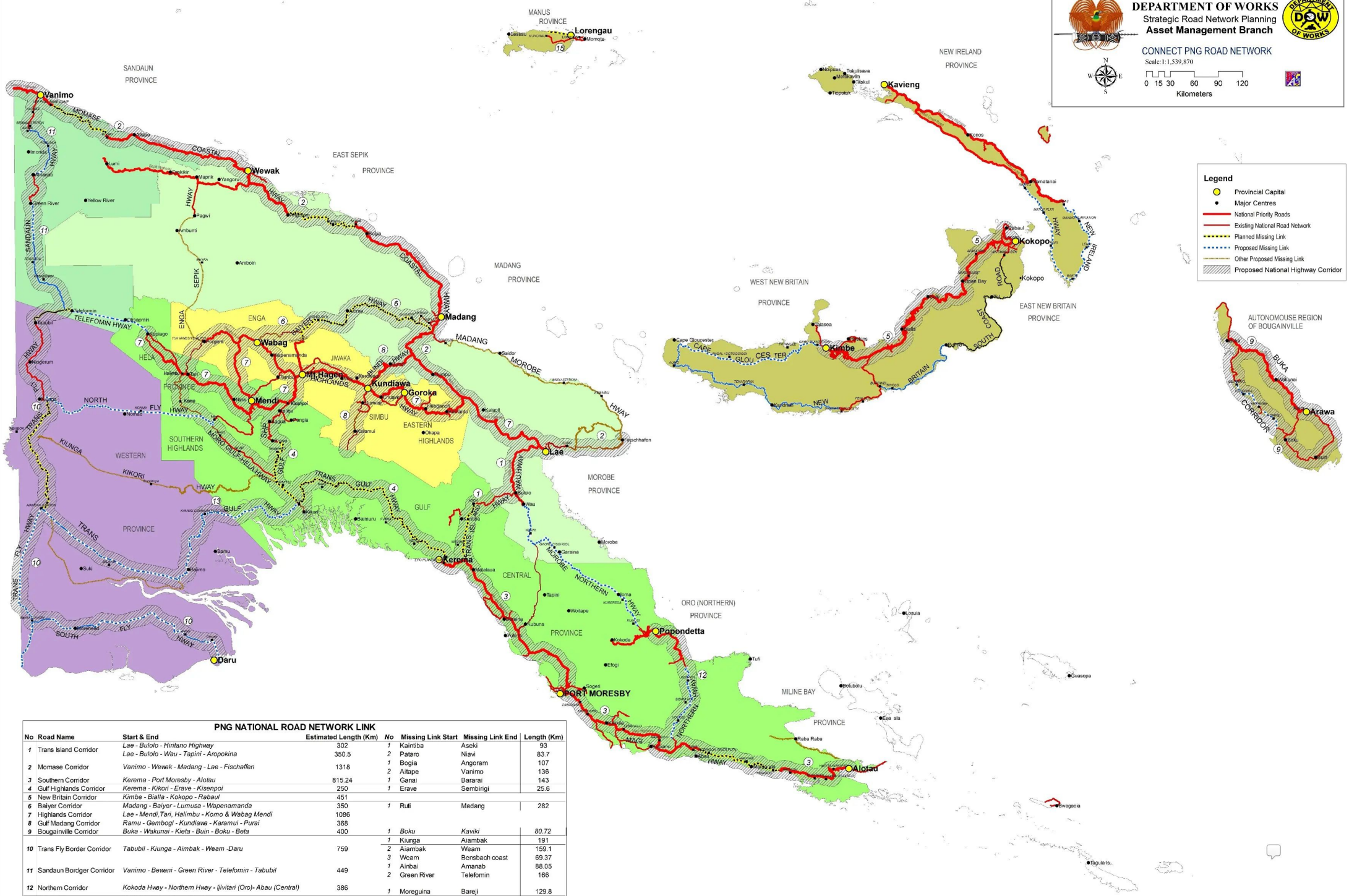
CONNECT PNG ROAD NETWORK
Scale: 1:1,539,870

0 15 30 60 90 120
Kilometers

Legend

- Provincial Capital
- Major Centres
- National Priority Roads
- Existing National Road Network
- - - - - Planned Missing Link
- - - - - Proposed Missing Link
- - - - - Other Proposed Missing Link
- ▨ Proposed National Highway Corridor



PNG NATIONAL ROAD NETWORK LINK					
No	Road Name	Start & End	Estimated Length (Km)	No	Missing Link Start Missing Link End Length (Km)
1	Trans Island Corridor	Lae - Bulolo - Hiritano Highway	302	1	Kainiba Aseki 93
		Lae - Bulolo - Wau - Tapini - Aropokina	350.5	2	Pataro Niavi 83.7
2	Momase Corridor	Vanimo - Wewak - Madang - Lae - Fischaffen	1318	1	Bagia Angoram 107
3	Southern Corridor	Kerema - Port Moresby - Alotau	815.24	1	Garai Bararai 143
				1	Erave Sembirigi 25.6
4	Gulf Highlands Corridor	Kerema - Kikori - Erave - Kisenpoi	250		
5	New Britain Corridor	Kimbe - Biakla - Kokopo - Rabaul	451		
6	Baiyer Corridor	Madang - Baiyer - Lumusa - Wapenamanda	350	1	Ruti Madang 282
7	Highlands Corridor	Lae - Mendi, Tari, Halimbu - Komo & Wabag Mendi	1086		
8	Gulf Madang Corridor	Ramu - Gembogi - Kundiwawa - Karamui - Purai	368		
9	Bougainville Corridor	Buka - Wakunai - Kieta - Bum - Boku - Beta	400		
10	Trans Fly Border Corridor	Tabubil - Kiunga - Aimbak - Weam - Daru	759	1	Boku Kaviki 80.72
				1	Kiunga Aiambak 191
				2	Aiambak Weam 159.1
11	Sandaun Border Corridor	Vanimo - Bewani - Green River - Telefomin - Tabubil	449	3	Weam Bensbach coast 69.37
				1	Ainbai Amanab 88.05
12	Northern Corridor	Kokoda Hwy - Northern Hwy - Ijiviani (Oro) - Abau (Central)	386	2	Green River Telefomin 166
				1	Moreguina Bareji 129.8
13	Manus Hwy	NBC Road Junction - Mandrau	100		
TOTAL LENGTH (Km)			7,384.74		